

17th Ave and Cermak Rd

<Northbound>

RLR Crash Data and Analysis

In 2008 the Village of North Riverside received approval from the Illinois Department of Transportation (IDOT) to install Red Light Running (RLR) cameras on the northbound approach of the intersection of 17th Ave and Cermak Rd. Their red light photo enforcement vendor at the time was RedFlex Traffic Systems Inc. (RedFlex) of Phoenix, Arizona.

The IDOT District 1 Bureau of Traffic Operations requires a comprehensive report to be distributed one year after the installation of RLR cameras as well as every three years thereafter detailing the efficacy of each system within its jurisdiction by intersection and approach. Though RedFlex was under obligation to complete these reports, no such reports were submitted to IDOT during the time in which RedFlex was the RLR vendor for the Village of North Riverside. Combining adjudication data received from RedFlex with crash data received from IDOT, this report was completed by SafeSpeed, LLC in order to remain in compliance with IDOT regulations.

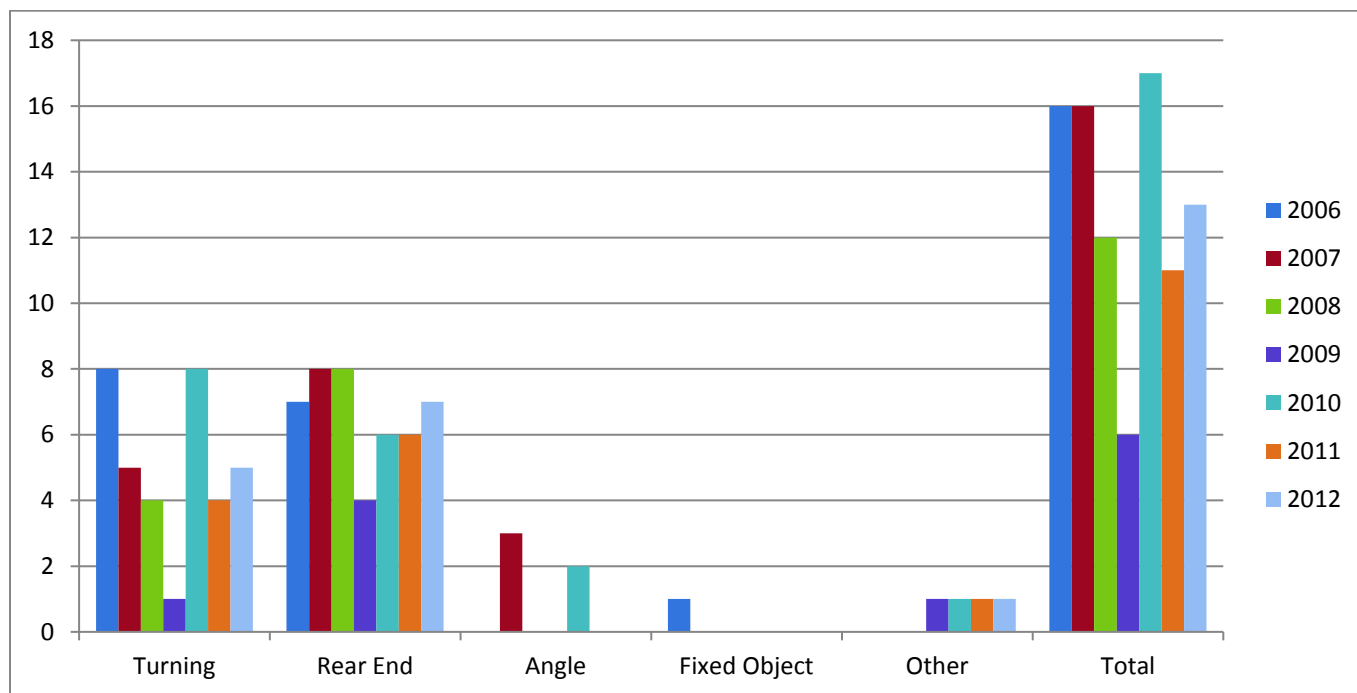
RedFlex Traffic Systems Inc. can be reached at:
23751 N 23rd Ave #150, Phoenix, Arizona 85085
(623) 207-2000

In 2012 the **Village of North Riverside** passed ordinance no. 12-O-27, authorizing a transfer of execution from RedFlex Inc. to SafeSpeed, LLC of Chicago, Illinois. RedFlex cameras were shut down in December of 2014.

No changes were made to the traffic signal timing or any other settings pertaining to operation of traffic signals at this intersection following the camera installation.

The table and chart below show a summary of motor vehicle crashes at the intersection of 17th Ave and Cermak Rd over a span of 7 years. The data from 2006-2007 show the period prior to the installation of RLR cameras. The data from 2008 show the year in which the cameras were installed. The data from 2009-2012 show the period following the installation.

	Turning	Rear End	Angle	Fixed Object	Other	Total
2006	8	7	0	1	0	16
2007	5	8	3	0	0	16
2008	4	8	0	0	0	12
2009	1	4	0	0	1	6
2010	8	6	2	0	1	17
2011	4	6	0	0	1	11
2012	5	7	0	0	1	13



In 2006 the Average Daily Traffic (ADT) volume along 17th Ave reached 9,500 cars at the intersection of 17th Ave and Cermak Rd. The ADT along Cermak Rd reached 36,800 according to IDOT.

By 2010 the ADT along 17th Ave increased to 10,100. The ADT along Cermak Rd increased significantly, to 42,500.

The annual rate of crashes in occurring at this intersection between 2009 and 2012 was 11.75; between 2006 and 2008 this rate was 14.66, a reduction of 20%.

Report No : SDM-RC
 Sorted by : Mile / Date / ICN



Report Produced : 4/17/2014 7:58 AM
 By: CENTRAL\SPERRY SJ
 Page : 1 of 5

Coordinate Collision Diagram Report

1/1/2012 to 12/31/2012

For XCoordinate 2927101.01365781 : YCoordinate 1896163.73464258 | Foot Tolerance : 30 | County : Cook | Intersection Related: Intersections | *See Notes at End of Report.

Date	Weather	Roadway	Injuries A	Injuries B	Injuries C	Killed	Type of Crash	Light Condition	Mile	XCoordinate	YCoordinate	Vehicle Type	DIRP	Maneuver	Event 1	Loc 1	Event 2	Loc 2	Event 3	Loc 3	Unit
201201062085																					
1/14/2012 7:27 PM	Clear	Dry	0	0	0	0	Turning	Darkness, Lighted Road	0.00	2927099.71390179	1896163.80411091	Pickup	West	Turning Left	Motor Vehicle In Traffic	On Pavement (Roadway)	(UNK)	(UNK)	(UNK)	(UNK)	1
												Passenger	East	Straight Ahead	Motor Vehicle In Traffic	On Pavement (Roadway)	(UNK)	(UNK)	(UNK)	(UNK)	2
201201169266																					
4/1/2012 3:10 PM	Clear	Dry	0	0	2	0	Rear End	Daylight	0.00	2927100.69694067	1896163.87310167	Passenger	West	Changing Lanes	Motor Vehicle In Traffic	On Pavement (Roadway)	(UNK)	(UNK)	(UNK)	(UNK)	1
												Passenger	West	Slow/Stop In Traffic	Motor Vehicle In Traffic	On Pavement (Roadway)	(UNK)	(UNK)	(UNK)	(UNK)	2
201201095690																					
4/1/2012 12:23 PM	Clear	Dry	0	0	1	0	Rear End	Daylight	0.00	2927100.4671404	1896163.85697404	Bus Up to 15 Passengers	East	Straight Ahead	Motor Vehicle In Traffic	On Pavement (Roadway)	(UNK)	(UNK)	(UNK)	(UNK)	1
												Passenger	East	Slow/Stop In Traffic	Motor Vehicle In Traffic	On Pavement (Roadway)	(UNK)	(UNK)	(UNK)	(UNK)	2
201201133308																					
5/3/2012 12:18 PM	Clear	Dry	0	1	0	0	Turning	Daylight	0.00	2927100.69694067	1896163.87310167	Passenger	Northeast	Turning Left	Motor Vehicle In Traffic	On Pavement (Roadway)	(UNK)	(UNK)	(UNK)	(UNK)	1
												Passenger	West	Straight Ahead	Motor Vehicle In Traffic	On Pavement (Roadway)	(UNK)	(UNK)	(UNK)	(UNK)	2
201201213882																					
5/23/2012 9:12 AM	Clear	Dry	0	0	0	0	Rear End	Daylight	0.00	2927100.69694067	1896163.87310167	SUV	Southwest	Starting In Traffic	Motor Vehicle In Traffic	On Pavement (Roadway)	(UNK)	(UNK)	(UNK)	(UNK)	1
												Passenger	Southwest	Slow/Stop - Right Turn	Motor Vehicle In Traffic	On Pavement (Roadway)	(UNK)	(UNK)	(UNK)	(UNK)	2

Report No : SDM-RC
 Sorted by : Mile / Date / ICN



Report Produced : 4/17/2014 7:58 AM
 By: CENTRAL\SPERRYJ
 Page : 2 of 5

Coordinate Collision Diagram Report

1/1/2012 to 12/31/2012

For XCoordinate 2927101.01365781 : YCoordinate 1896163.73464258 | Foot Tolerance : 30 | County : Cook | Intersection Related: Intersections | *See Notes at End of Report.

Date	Weather	Roadway	Injuries A	Injuries B	Injuries C	Killed	Type of Crash	Light Condition	Mile	XCoordinate YCoordinate	Vehicle Type	DIRP	Maneuver	Event 1	Loc 1	Event 2	Loc 2	Event 3	Loc 3	Unit
201201249738																				
6/28/2012 5:05 PM	Clear	Dry	0	0	0	0	Rear End	Daylight	0.00	2927100.61440775 1896163.86730942	Van/Mini-Van	West	Straight Ahead	Motor Vehicle In Traffic	On Pavement (Roadway)	(UNK)	(UNK)	(UNK)	(UNK)	1
											Van/Mini-Van	West	Slow/Stop In Traffic	Motor Vehicle In Traffic	On Pavement (Roadway)	(UNK)	(UNK)	(UNK)	(UNK)	2
201201261873																				
7/10/2012 11:22 AM	Clear	Dry	0	0	2	0	Turning	Daylight	0.00	2927100.69694067 1896163.87310167	Passenger	North	Turning Left	Motor Vehicle In Traffic	Intersection	(UNK)	(UNK)	(UNK)	(UNK)	1
											Van/Mini-Van	West	Straight Ahead	Motor Vehicle In Traffic	Intersection	(UNK)	(UNK)	(UNK)	(UNK)	2
201201270132																				
7/18/2012 10:05 AM	Clear	Dry	0	0	0	0	Turning	Daylight	0.00	2927100.67826773 1896163.87179119	Van/Mini-Van	South	Turning Left	Motor Vehicle In Traffic	On Pavement (Roadway)	(UNK)	(UNK)	(UNK)	(UNK)	1
											Passenger	East	Straight Ahead	Motor Vehicle In Traffic	On Pavement (Roadway)	(UNK)	(UNK)	(UNK)	(UNK)	2
201201283488																				
7/30/2012 5:18 PM	Clear	Dry	0	0	0	0	Rear End	Daylight	0.00	2927100.44286527 1896163.85527038	SUV	Northeast	Slow/Stop - Right Turn	Motor Vehicle In Traffic	On Pavement (Roadway)	(UNK)	(UNK)	(UNK)	(UNK)	1
											Passenger	Northeast	Slow/Stop - Right Turn	Motor Vehicle In Traffic	On Pavement (Roadway)	(UNK)	(UNK)	(UNK)	(UNK)	2
201201287654																				
8/2/2012 4:02 PM	Clear	Dry	0	0	0	0	Rear End	Daylight	0.00	2927100.45323141 1896163.85599789	Pickup	North	Backing	Motor Vehicle In Traffic	On Pavement (Roadway)	(UNK)	(UNK)	(UNK)	(UNK)	1
											Passenger	North	Slow/Stop In Traffic	Motor Vehicle In Traffic	On Pavement (Roadway)	(UNK)	(UNK)	(UNK)	(UNK)	2

Report No : SDM-RC
 Sorted by : Mile / Date / ICN



Report Produced : 4/17/2014 7:58 AM
 By: CENTRAL\SPERRYSJ
 Page : 3 of 5

Coordinate Collision Diagram Report

1/1/2012 to 12/31/2012

For XCoordinate 2927101.01365781 : YCoordinate 1896163.73464258 | Foot Tolerance : 30 | County : Cook | Intersection Related: Intersections | *See Notes at End of Report.

Date	Weather	Roadway	Injuries A	Injuries B	Injuries C	Killed	Type of Crash	Light Condition	Mile	XCoordinate YCoordinate	Vehicle Type	DIRP	Maneuver	Event 1	Loc 1	Event 2	Loc 2	Event 3	Loc 3	Unit
201201359898																				
9/19/2012 5:04 PM	Clear	Dry	0	0	0	0	Rear End	Daylight	0.00	2927100.48343522 1896163.85811762	Van/Mini-Van	West	Straight Ahead	Motor Vehicle In Traffic	On Pavement (Roadway)	(UNK)	(UNK)	(UNK)	(UNK)	1
											SUV	West	Slow/Stop In Traffic	Motor Vehicle In Traffic	On Pavement (Roadway)	(UNK)	(UNK)	(UNK)	(UNK)	2
201201242009																				
9/29/2012 5:34 PM	Rain	Wet	1	0	0	0	Pedestrian	Daylight	0.00	2927100.60683544 1896163.86677799	Tractor With Semi-Trailer	North	Turning Right	Pedestrian	On Pavement (Roadway)	(UNK)	(UNK)	(UNK)	(UNK)	1
201201396330																				
11/2/2012 3:20 PM	Clear	Dry	0	0	0	0	Turning	Daylight	0.00	2927100.26096973 1896163.84250475	Passenger	East	Straight Ahead	Motor Vehicle In Traffic	On Pavement (Roadway)	(UNK)	(UNK)	(UNK)	(UNK)	1
											Passenger	South	Turning Left	Motor Vehicle In Traffic	On Pavement (Roadway)	Motor Vehicle In Traffic	On Pavement (Roadway)	(UNK)	(UNK)	2
											Passenger	North	Slow/Stop - Left Turn	Motor Vehicle In Traffic	On Pavement (Roadway)	(UNK)	(UNK)	(UNK)	(UNK)	3



Coordinate Collision Diagram Report

1/1/2012 to 12/31/2012

For XCoordinate 2927101.01365781 : YCoordinate 1896163.73464258 | Foot Tolerance : 30 | County : Cook | Intersection Related: Intersections | *See Notes at End of Report.

TOTAL CRASHES	FATAL CRASHES	A INJURY CRASHES	B INJURY CRASHES	C INJURY CRASHES	PROPERTY DAMAGE CRASHES	TOTAL KILLED	TOTAL INJURED	A INJURIES	B INJURIES	C INJURIES
13	0	1	1	3	8	0	7	1	1	5

Type of Crash	Total	%	Day of Wk	Total	%	Hour of Day	Total	%	Vehicle Type	Total	%
Pedestrian	1	7.7%	Monday	1	7.7%	09 AM	1	7.7%	Bus Up to 15 Passengers	1	3.8%
Rear End	7	53.8%	Tuesday	1	7.7%	10 AM	1	7.7%	Passenger	14	53.8%
Turning	5	38.5%	Wednesday	4	30.8%	11 AM	1	7.7%	Pickup	2	7.7%
TOTAL:	13		Thursday	3	23.1%	Noon	2	15.4%	SUV	3	11.5%
			Friday	1	7.7%	3 PM	2	15.4%	Tractor With Semi-Trailer	1	3.8%
			Saturday	2	15.4%	4 PM	1	7.7%	Van/Mini-Van	5	19.2%
			Sunday	1	7.7%	5 PM	4	30.8%	TOTAL:	26	
			TOTAL:	13		7 PM	1	7.7%			
						TOTAL:	13				
Weather Cond	Total	%	Light Cond	Total	%	Road Surface	Total	%	DIRP	Total	%
Clear	12	92.3%	Darkness, Lighted Road	1	7.7%	Dry	12	92.3%	East	5	19.2%
Rain	1	7.7%	Daylight	12	92.3%	Wet	1	7.7%	North	5	19.2%
TOTAL:	13		TOTAL:	13		TOTAL:	13		Northeast	3	11.5%
									South	2	7.7%
									Southwest	2	7.7%
									West	9	34.6%
									TOTAL:	26	

Report No : SDM-RC

Sorted by : Mile / Date / ICN



Report Produced : 4/17/2014 7:58 AM

By: CENTRAL\SPERRY SJ

Page : 5 of 5

Coordinate Collision Diagram Report

1/1/2012 to 12/31/2012

For XCoordinate 2927101.01365781 : YCoordinate 1896163.73464258 | Foot Tolerance : 30 | County : Cook | Intersection Related: Intersections | *See Notes at End of Report.

Notes

Current year and previous year data are not yet complete and are subject to change as more information becomes available. Calendar date selections include data based on the date of the crash. Year selections include data based on the statistical year in which the crash was processed.



Coordinate Collision Diagram Report

1/1/2011 to 12/31/2011

For XCoordinate 2927101.01365781 : YCoordinate 1896163.73464258 | Foot Tolerance : 30 | County : Cook | Intersection Related: Intersections | *See Notes at End of Report.

Date	Weather	Roadway	Injuries A	Injuries B	Injuries C	Killed	Type of Crash	Light Condition	Mile	XCoordinate YCoordinate	Vehicle Type	DIRP	Maneuver	Event 1	Loc 1	Event 2	Loc 2	Event 3	Loc 3	Unit
201101085616																				
2/20/2011 1:43 AM	Rain	Wet	0	2	0	0	Turning	Daylight	0.00	2927101.00008967 1896164.00006992	Passenger	North	Turning Left	Motor Vehicle In Traffic	Intersection	(UNK)	(UNK)	(UNK)	(UNK)	1
											Passenger	West	Straight Ahead	Motor Vehicle In Traffic	Intersection	(UNK)	(UNK)	(UNK)	(UNK)	2
201101091829																				
2/22/2011 3:41 PM	Clear	Dry	0	0	0	0	Rear End	Daylight	0.00	2927101.00008967 1896164.00006992	Passenger	East	Straight Ahead	Motor Vehicle In Traffic	On Pavement (Roadway)	(UNK)	(UNK)	(UNK)	(UNK)	1
											SUV	East	Slow/Stop In Traffic	Motor Vehicle In Traffic	On Pavement (Roadway)	(UNK)	(UNK)	(UNK)	(UNK)	2
201101148617																				
4/18/2011 9:00 PM	Other	Dry	0	0	1	0	Turning	Darkness, Lighted Road	0.00	2927101.00008967 1896164.00006992	Van/Mini-Van	South	Turning Left	Motor Vehicle In Traffic	On Pavement (Roadway)	(UNK)	(UNK)	(UNK)	(UNK)	1
											Passenger	East	Straight Ahead	Motor Vehicle In Traffic	On Pavement (Roadway)	(UNK)	(UNK)	(UNK)	(UNK)	2
201101186302																				
5/31/2011 12:22 PM	Fog/Smoke/Haze	Dry	1	0	0	0	Pedalcyclist	Daylight	0.00	2927101.00008967 1896164.00006992	SUV	North	Slow/Stop In Traffic	Pedalcyclist	On Pavement (Roadway)	(UNK)	(UNK)	(UNK)	(UNK)	1
201101226881																				
6/15/2011 8:00 AM	Clear	Unknown	0	0	0	0	Rear End	Daylight	0.00	2927101.00226819 1896163.95745264	Pickup	East	Slow/Stop In Traffic	Motor Vehicle In Traffic	On Pavement (Roadway)	(UNK)	(UNK)	(UNK)	(UNK)	1
											Passenger	East	Slow/Stop In Traffic	Motor Vehicle In Traffic	On Pavement (Roadway)	(UNK)	(UNK)	(UNK)	(UNK)	2



Coordinate Collision Diagram Report

1/1/2011 to 12/31/2011

For XCoordinate 2927101.01365781 : YCoordinate 1896163.73464258 | Foot Tolerance : 30 | County : Cook | Intersection Related: Intersections | *See Notes at End of Report.

Date	Weather	Roadway	Injuries A	Injuries B	Injuries C	Killed	Type of Crash	Light Condition	Mile	XCoordinate YCoordinate	Vehicle Type	DIRP	Maneuver	Event 1	Loc 1	Event 2	Loc 2	Event 3	Loc 3	Unit
201101226676																				
6/16/2011 8:05 AM	Clear	Dry	0	1	1	0	Turning	Daylight	0.00	2927101.00008967 1896164.00006992	Passenger	Southeast	Turning Left	Motor Vehicle In Traffic	On Pavement (Roadway)	(UNK)	(UNK)	(UNK)	(UNK)	1
											Passenger	North	Straight Ahead	Motor Vehicle In Traffic	On Pavement (Roadway)	(UNK)	(UNK)	(UNK)	(UNK)	2
											Pickup	West	Slow/Stop In Traffic	Motor Vehicle In Traffic	On Pavement (Roadway)	(UNK)	(UNK)	(UNK)	(UNK)	3
201101240111																				
7/6/2011 8:00 PM	Clear	Dry	0	0	0	0	Rear End	Daylight	0.00	2927101.00008967 1896164.00006992	Passenger	North	Straight Ahead	Motor Vehicle In Traffic	On Pavement (Roadway)	(UNK)	(UNK)	(UNK)	(UNK)	1
											SUV	North	Slow/Stop In Traffic	Motor Vehicle In Traffic	On Pavement (Roadway)	(UNK)	(UNK)	(UNK)	(UNK)	2
201101240177																				
7/13/2011 10:49 AM	Clear	Dry	0	0	0	0	Rear End	Daylight	0.00	2927101.00008967 1896164.00006992	Passenger	East	Straight Ahead	Motor Vehicle In Traffic	On Pavement (Roadway)	(UNK)	(UNK)	(UNK)	(UNK)	1
											Pickup	East	Slow/Stop In Traffic	Motor Vehicle In Traffic	On Pavement (Roadway)	(UNK)	(UNK)	(UNK)	(UNK)	2
201101307271																				
8/8/2011 11:20 PM	Rain	Wet	0	0	0	0	Rear End	Darkness, Lighted Road	0.00	2927101.00008967 1896164.00006992	SUV	West	Slow/Stop In Traffic	Motor Vehicle In Traffic	Intersection	(UNK)	(UNK)	(UNK)	(UNK)	1
											SUV	West	Slow/Stop In Traffic	Motor Vehicle In Traffic	Intersection	(UNK)	(UNK)	(UNK)	(UNK)	2
201101374713																				
10/30/2011 1:20 PM	Other	Dry	0	0	0	0	Rear End	Daylight	0.00	2927101.00008967 1896164.00006992	Passenger	North	Slow/Stop In Traffic	Motor Vehicle In Traffic	On Pavement (Roadway)	(UNK)	(UNK)	(UNK)	(UNK)	1
											Passenger	North	Slow/Stop In Traffic	Motor Vehicle In Traffic	On Pavement (Roadway)	(UNK)	(UNK)	(UNK)	(UNK)	2

Report No : SDM-RC

Sorted by : Mile / Date / ICN



Report Produced : 4/17/2014 7:57 AM

By: CENTRAL\SPERRY SJ

Page : 3 of 6

Coordinate Collision Diagram Report

1/1/2011 to 12/31/2011

For XCoordinate 2927101.01365781 : YCoordinate 1896163.73464258 | Foot Tolerance : 30 | County : Cook | Intersection Related: Intersections | *See Notes at End of Report.

Date	Weather	Roadway	----- A	Injuries B	----- C	Killed	Type of Crash	Light Condition	Mile	XCoordinate YCoordinate	Vehicle Type	DIRP	Maneuver	Event 1	Loc 1	Event 2	Loc 2	Event 3	Loc 3	Unit	
201101440341																					
12/16/2011 3:01 PM	Clear	Dry	0	1	0	0	Turning	Daylight	0.00	2927101.00008967 1896164.00006992	SUV	Southwest	Turning Left	Motor Vehicle In Traffic	On Pavement (Roadway)	(UNK)	(UNK)	(UNK)	(UNK)	1	
											Passenger	East	Straight Ahead	Motor Vehicle In Traffic	On Pavement (Roadway)	(UNK)	(UNK)	(UNK)	(UNK)	2	



Coordinate Collision Diagram Report

1/1/2011 to 12/31/2011

For XCoordinate 2927101.01365781 : YCoordinate 1896163.73464258 | Foot Tolerance : 30 | County : Cook | Intersection Related: Intersections | *See Notes at End of Report.

TOTAL CRASHES	FATAL CRASHES	A INJURY CRASHES	B INJURY CRASHES	C INJURY CRASHES	PROPERTY DAMAGE CRASHES	TOTAL KILLED	TOTAL INJURED	A INJURIES	B INJURIES	C INJURIES
11	0	1	3	1	6	0	7	1	4	2

Type of Crash	Total	%	Day of Wk	Total	%	Hour of Day	Total	%	Vehicle Type	Total	%
Pedalcyclist	1	9.1%	Monday	2	18.2%	01 AM	1	9.1%	Passenger	12	54.5%
Rear End	6	54.5%	Tuesday	2	18.2%	08 AM	2	18.2%	Pickup	3	13.6%
Turning	4	36.4%	Wednesday	3	27.3%	10 AM	1	9.1%	SUV	6	27.3%
TOTAL:	11		Thursday	1	9.1%	Noon	1	9.1%	Van/Mini-Van	1	4.5%
			Friday	1	9.1%	1 PM	1	9.1%	TOTAL:	22	
			Sunday	2	18.2%	3 PM	2	18.2%			
			TOTAL:	11		8 PM	1	9.1%			
						9 PM	1	9.1%			
						11 PM	1	9.1%			
						TOTAL:	11				

Weather Cond	Total	%	Light Cond	Total	%	Road Surface	Total	%	DIRP	Total	%
Clear	6	54.5%	Darkness, Lighted Road	2	18.2%	Dry	8	72.7%	East	8	36.4%
Fog/Smoke/Haze	1	9.1%	Daylight	9	81.8%	Unknown	1	9.1%	North	7	31.8%
Other	2	18.2%	TOTAL:	11		Wet	2	18.2%	South	1	4.5%
Rain	2	18.2%				TOTAL:	11		Southeast	1	4.5%
TOTAL:	11								Southwest	1	4.5%
									West	4	18.2%
									TOTAL:	22	

Report No : SDM-RC

Sorted by : Mile / Date / ICN



Report Produced : 4/17/2014 7:57 AM

By: CENTRAL\SPERRYSJ

Page : 5 of 6

Coordinate Collision Diagram Report

1/1/2011 to 12/31/2011

For XCoordinate 2927101.01365781 : YCoordinate 1896163.73464258 | Foot Tolerance : 30 | County : Cook | Intersection Related: Intersections | *See Notes at End of Report.

Report No : SDM-RC

Sorted by : Mile / Date / ICN



Report Produced : 4/17/2014 7:57 AM

By: CENTRAL\SPERRY SJ

Page : 6 of 6

Coordinate Collision Diagram Report

1/1/2011 to 12/31/2011

For XCoordinate 2927101.01365781 : YCoordinate 1896163.73464258 | Foot Tolerance : 30 | County : Cook | Intersection Related: Intersections | *See Notes at End of Report.

Notes

Current year and previous year data are not yet complete and are subject to change as more information becomes available. Calendar date selections include data based on the date of the crash. Year selections include data based on the statistical year in which the crash was processed.



Coordinate Collision Diagram Report

1/1/2010 to 12/31/2010

For XCoordinate 2927101.01365781 : YCoordinate 1896163.73464258 | Foot Tolerance : 30 | County : Cook | Intersection Related: Intersections | *See Notes at End of Report.

Date	Weather	Roadway	Injuries A	Injuries B	Injuries C	Killed	Type of Crash	Light Condition	Mile	XCoordinate YCoordinate	Vehicle Type	DIRP	Maneuver	Event 1	Loc 1	Event 2	Loc 2	Event 3	Loc 3	Unit
201001031856																				
1/7/2010 7:24 PM	Snow	Snow or Slush	0	0	0	0	Turning	Darkness, Lighted Road	3.49	2927101.00008967 1896164.00006992	Passenger	West	Turning Left	Motor Vehicle In Traffic	On Pavement (Roadway)	(UNK)	(UNK)	(UNK)	(UNK)	1
											SUV	East	Straight Ahead	Motor Vehicle In Traffic	On Pavement (Roadway)	(UNK)	(UNK)	(UNK)	(UNK)	2
201001075696																				
2/25/2010 4:43 PM	Clear	Unknown	0	0	1	0	Rear End	Daylight	3.49	2927101.00008967 1896164.00006992	Pickup	East	Changing Lanes	Motor Vehicle In Traffic	On Pavement (Roadway)	(UNK)	(UNK)	(UNK)	(UNK)	1
											SUV	East	Slow/Stop In Traffic	Motor Vehicle In Traffic	On Pavement (Roadway)	(UNK)	(UNK)	(UNK)	(UNK)	2
201001120615																				
3/15/2010 12:27 PM	Clear	Dry	0	0	0	0	Rear End	Daylight	3.49	2927101.22922672 1896164.01663402	Passenger	South	Slow/Stop In Traffic	Motor Vehicle In Traffic	On Pavement (Roadway)	(UNK)	(UNK)	(UNK)	(UNK)	1
											Passenger	South	Slow/Stop In Traffic	Motor Vehicle In Traffic	On Pavement (Roadway)	(UNK)	(UNK)	(UNK)	(UNK)	2
201001117923																				
3/26/2010 12:48 PM	Clear	Dry	0	0	0	0	Rear End	Daylight	3.49	2927101.00008967 1896164.00006992	SUV	North	Backing	Motor Vehicle In Traffic	On Pavement (Roadway)	(UNK)	(UNK)	(UNK)	(UNK)	1
											Passenger	North	Slow/Stop In Traffic	Motor Vehicle In Traffic	On Pavement (Roadway)	(UNK)	(UNK)	(UNK)	(UNK)	2
201001120574																				
3/28/2010 7:58 AM	Clear	Dry	0	0	0	0	Angle	Daylight	3.49	2927101.00139549 1896163.97452489	Van/Mini-Van	North	Straight Ahead	Motor Vehicle In Traffic	On Pavement (Roadway)	(UNK)	(UNK)	(UNK)	(UNK)	1
											Passenger	West	Straight Ahead	Motor Vehicle In Traffic	On Pavement (Roadway)	(UNK)	(UNK)	(UNK)	(UNK)	2

Report No : SDM-RC
 Sorted by : Mile / Date / ICN



Report Produced : 4/17/2014 7:56 AM
 By: CENTRAL\SPERRY SJ
 Page : 2 of 6

Coordinate Collision Diagram Report

1/1/2010 to 12/31/2010

For XCoordinate 2927101.01365781 : YCoordinate 1896163.73464258 | Foot Tolerance : 30 | County : Cook | Intersection Related: Intersections | *See Notes at End of Report.

Date	Weather	Roadway	Injuries A	Injuries B	Injuries C	Killed	Type of Crash	Light Condition	Mile	XCoordinate YCoordinate	Vehicle Type	DIRP	Maneuver	Event 1	Loc 1	Event 2	Loc 2	Event 3	Loc 3	Unit
201001175214																				
5/21/2010 11:27 AM	Clear	Dry	0	0	1	0	Rear End	Daylight	3.49	2927101.00008967 1896164.00006992	Van/Mini-Van	East	Slow/Stop In Traffic	Motor Vehicle In Traffic	On Pavement (Roadway)	(UNK)	(UNK)	(UNK)	(UNK)	1
											Passenger	East	Slow/Stop In Traffic	Motor Vehicle In Traffic	On Pavement (Roadway)	(UNK)	(UNK)	(UNK)	(UNK)	2
											Van/Mini-Van	East	Slow/Stop In Traffic	Motor Vehicle In Traffic	On Pavement (Roadway)	(UNK)	(UNK)	(UNK)	(UNK)	3
201001186103																				
5/30/2010 11:44 AM	Clear	Dry	0	0	5	0	Rear End	Daylight	3.49	2927101.41462153 1896164.03003602	Passenger	South	Straight Ahead	Motor Vehicle In Traffic	On Pavement (Roadway)	(UNK)	(UNK)	(UNK)	(UNK)	1
											Passenger	South	Slow/Stop In Traffic	Motor Vehicle In Traffic	On Pavement (Roadway)	(UNK)	(UNK)	(UNK)	(UNK)	2
											Passenger	South	Slow/Stop In Traffic	Motor Vehicle In Traffic	On Pavement (Roadway)	(UNK)	(UNK)	(UNK)	(UNK)	3
											Passenger	South	Slow/Stop In Traffic	Motor Vehicle In Traffic	On Pavement (Roadway)	(UNK)	(UNK)	(UNK)	(UNK)	4
201001217443																				
6/21/2010 5:04 PM	Unknown	Dry	0	1	0	0	Pedalcyclist	Daylight	3.49	2927101.00008967 1896164.00006992	Passenger	East	Straight Ahead	Pedalcyclist	On Pavement (Roadway)	(UNK)	(UNK)	(UNK)	(UNK)	1
201001230943																				
6/23/2010 5:52 PM	Rain	Wet	0	0	0	0	Turning	Daylight	3.49	2927100.67470446 1896163.97703386	SUV	Southwest	Turning Right	Motor Vehicle In Traffic	On Pavement (Roadway)	(UNK)	(UNK)	(UNK)	(UNK)	1
											Passenger	Southwest	Turning Left	Motor Vehicle In Traffic	On Pavement (Roadway)	(UNK)	(UNK)	(UNK)	(UNK)	2
201001217646																				
6/23/2010 9:14 PM	Rain	Wet	0	0	1	0	Angle	Darkness, Lighted Road	3.49	2927101.00008967 1896164.00006992	Passenger	East	Straight Ahead	Motor Vehicle In Traffic	On Pavement (Roadway)	(UNK)	(UNK)	(UNK)	(UNK)	1

Report No : SDM-RC
 Sorted by : Mile / Date / ICN



Report Produced : 4/17/2014 7:56 AM
 By: CENTRAL\SPERRY SJ
 Page : 3 of 6

Coordinate Collision Diagram Report

1/1/2010 to 12/31/2010

For XCoordinate 2927101.01365781 : YCoordinate 1896163.73464258 | Foot Tolerance : 30 | County : Cook | Intersection Related: Intersections | *See Notes at End of Report.

Date	Weather	Roadway	Injuries A	Injuries B	Injuries C	Killed	Type of Crash	Light Condition	Mile	XCoordinate	YCoordinate	Vehicle Type	DIRP	Maneuver	Event 1	Loc 1	Event 2	Loc 2	Event 3	Loc 3	Unit	
												Passenger	South	Straight Ahead	Motor Vehicle In Traffic	On Pavement (Roadway)	(UNK)	(UNK)	(UNK)	(UNK)	(UNK)	2
201001260354																						
7/16/2010 11:20 AM	Clear	Dry	0	0	0	0	Turning	Daylight	3.49	2927101.11533353	1896164.00840079	Passenger	South	Turning Left	Motor Vehicle In Traffic	On Pavement (Roadway)	(UNK)	(UNK)	(UNK)	(UNK)	1	
												Passenger	East	Straight Ahead	Motor Vehicle In Traffic	On Pavement (Roadway)	(UNK)	(UNK)	(UNK)	(UNK)	(UNK)	2
201001250415																						
7/17/2010 11:02 PM	Clear	Dry	0	0	0	0	Turning	Darkness, Lighted Road	3.49	2927101.00008967	1896164.00006992	Passenger	South	Straight Ahead	Motor Vehicle In Traffic	On Pavement (Roadway)	(UNK)	(UNK)	(UNK)	(UNK)	1	
												Passenger	North	Turning Left	Motor Vehicle In Traffic	On Pavement (Roadway)	(UNK)	(UNK)	(UNK)	(UNK)	(UNK)	2
201001255994																						
7/29/2010 4:45 PM	Clear	Dry	0	0	0	0	Turning	Daylight	3.49	2927100.91891495	1896163.99432306	Passenger	Southwest	Turning Left	Motor Vehicle In Traffic	Intersection	(UNK)	(UNK)	(UNK)	(UNK)	1	
												Passenger	East	Straight Ahead	Motor Vehicle In Traffic	Intersection	(UNK)	(UNK)	(UNK)	(UNK)	(UNK)	2
												Passenger	North	Turning Left	Motor Vehicle In Traffic	Intersection	(UNK)	(UNK)	(UNK)	(UNK)	(UNK)	3
201001424792																						
11/10/2010 6:22 AM	Clear	Dry	0	0	0	0	Turning	Daylight	3.49	2927101.01365781	1896163.73464258	Passenger	South	U-Turn	Motor Vehicle In Traffic	On Pavement (Roadway)	(UNK)	(UNK)	(UNK)	(UNK)	1	
												Passenger	West	Straight Ahead	Motor Vehicle In Traffic	On Pavement (Roadway)	(UNK)	(UNK)	(UNK)	(UNK)	(UNK)	2
201001431996																						
11/10/2010 4:55 PM	Clear	Dry	0	0	0	0	Rear End	Dusk	3.49	2927101.00008967	1896164.00006992	Passenger	East	Slow/Stop In Traffic	Motor Vehicle In Traffic	On Pavement (Roadway)	(UNK)	(UNK)	(UNK)	(UNK)	1	

Report No : SDM-RC
 Sorted by : Mile / Date / ICN



Report Produced : 4/17/2014 7:56 AM
 By: CENTRAL\SPERRYJ
 Page : 4 of 6

Coordinate Collision Diagram Report

1/1/2010 to 12/31/2010

For XCoordinate 2927101.01365781 : YCoordinate 1896163.73464258 | Foot Tolerance : 30 | County : Cook | Intersection Related: Intersections | *See Notes at End of Report.

Date	Weather	Roadway	Injuries A B C	Killed	Type of Crash	Light Condition	Mile	XCoordinate YCoordinate	Vehicle Type	DIRP	Maneuver	Event 1	Loc 1	Event 2	Loc 2	Event 3	Loc 3	Unit
									Passenger	East	Slow/Stop In Traffic	Motor Vehicle In Traffic	On Pavement (Roadway)	(UNK)	(UNK)	(UNK)	(UNK)	2
201001432048																		
11/22/2010 4:55 PM	Rain	Wet	0 0 0	0	Turning	Darkness, Lighted Road	3.49	2927101.00008967 1896164.00006992	Passenger	Southwest	Turning Left	Motor Vehicle In Traffic	On Pavement (Roadway)	(UNK)	(UNK)	(UNK)	(UNK)	1
									Passenger	East	Straight Ahead	Motor Vehicle In Traffic	On Pavement (Roadway)	(UNK)	(UNK)	(UNK)	(UNK)	2
201001458055																		
12/20/2010 7:14 PM	Snow	Snow or Slush	0 0 0	0	Turning	Darkness, Lighted Road	3.49	2927101.06622396 1896164.00485071	SUV	Southwest	Turning Left	Motor Vehicle In Traffic	On Pavement (Roadway)	(UNK)	(UNK)	(UNK)	(UNK)	1
									Passenger	East	Straight Ahead	Motor Vehicle In Traffic	On Pavement (Roadway)	(UNK)	(UNK)	(UNK)	(UNK)	2



Coordinate Collision Diagram Report

1/1/2010 to 12/31/2010

For XCoordinate 2927101.01365781 : YCoordinate 1896163.73464258 | Foot Tolerance : 30 | County : Cook | Intersection Related: Intersections | *See Notes at End of Report.

TOTAL CRASHES	FATAL CRASHES	A INJURY CRASHES	B INJURY CRASHES	C INJURY CRASHES	PROPERTY DAMAGE CRASHES	TOTAL KILLED	TOTAL INJURED	A INJURIES	B INJURIES	C INJURIES
17	0	0	1	4	12	0	9	0	1	8

Type of Crash	Total	%	Day of Wk	Total	%	Hour of Day	Total	%	Vehicle Type	Total	%
Angle	2	11.8%	Monday	4	23.5%	06 AM	1	5.9%	Passenger	28	75.7%
Pedalcyclist	1	5.9%	Wednesday	4	23.5%	07 AM	1	5.9%	Pickup	1	2.7%
Rear End	6	35.3%	Thursday	3	17.6%	11 AM	3	17.6%	SUV	5	13.5%
Turning	8	47.1%	Friday	3	17.6%	Noon	2	11.8%	Van/Mini-Van	3	8.1%
TOTAL:	17		Saturday	1	5.9%	4 PM	4	23.5%	TOTAL:	37	
			Sunday	2	11.8%	5 PM	2	11.8%			
			TOTAL:	17		7 PM	2	11.8%			
						9 PM	1	5.9%			
						11 PM	1	5.9%			
						TOTAL:	17				

Weather Cond	Total	%	Light Cond	Total	%	Road Surface	Total	%	DIRP	Total	%
Clear	11	64.7%	Darkness, Lighted Road	5	29.4%	Dry	11	64.7%	East	14	37.8%
Rain	3	17.6%	Daylight	11	64.7%	Snow or Slush	2	11.8%	North	5	13.5%
Snow	2	11.8%	Dusk	1	5.9%	Unknown	1	5.9%	South	10	27.0%
Unknown	1	5.9%	TOTAL:	17		Wet	3	17.6%	Southwest	5	13.5%
TOTAL:	17					TOTAL:	17		West	3	8.1%
									TOTAL:	37	

Report No : SDM-RC

Sorted by : Mile / Date / ICN



Report Produced : 4/17/2014 7:56 AM

By: CENTRAL\SPERRY SJ

Page : 6 of 6

Coordinate Collision Diagram Report

1/1/2010 to 12/31/2010

For XCoordinate 2927101.01365781 : YCoordinate 1896163.73464258 | Foot Tolerance : 30 | County : Cook | Intersection Related: Intersections | *See Notes at End of Report.

Notes

Current year and previous year data are not yet complete and are subject to change as more information becomes available. Calendar date selections include data based on the date of the crash. Year selections include data based on the statistical year in which the crash was processed.



Coordinate Collision Diagram Report

1/1/2009 to 12/31/2009

For XCoordinate 2927100.77460254 : YCoordinate 1896163.87860804 | Foot Tolerance : 30 | County : Cook | Intersection Related: Intersections | *See Notes at End of Report.

Date	Weather	Roadway	Injuries A	Injuries B	Injuries C	Killed	Type of Crash	Light Condition	Mile	XCoordinate YCoordinate	Vehicle Type	DIRP	Maneuver	Event 1	Loc 1	Event 2	Loc 2	Event 3	Loc 3	Unit
200901093240																				
2/17/2009 6:13 AM	Clear	Dry	0	0	0	0	Turning	Daylight	3.49	2927101.00008967 1896164.00006992	Passenger	East	Turning Left	Motor Vehicle In Traffic	On Pavement (Roadway)	(UNK)	(UNK)	(UNK)	(UNK)	1
											Passenger	South	Straight Ahead	Motor Vehicle In Traffic	On Pavement (Roadway)	(UNK)	(UNK)	(UNK)	(UNK)	2
200901314331																				
8/26/2009 7:27 AM	Rain	Wet	0	0	0	0	Rear End	Daylight	3.49	2927101.00008967 1896164.00006992	Van/Mini-Van	Southeast	Straight Ahead	Motor Vehicle In Traffic	On Pavement (Roadway)	(UNK)	(UNK)	(UNK)	(UNK)	1
											Passenger	Southeast	Slow/Stop - Left Turn	Motor Vehicle In Traffic	On Pavement (Roadway)	(UNK)	(UNK)	(UNK)	(UNK)	2
200901400181																				
10/16/2009 2:02 PM	Rain	Wet	0	0	0	0	Rear End	Daylight	3.49	2927101.00382673 1896163.92696359	Passenger	South	Slow/Stop - Right Turn	Motor Vehicle In Traffic	On Pavement (Roadway)	(UNK)	(UNK)	(UNK)	(UNK)	1
											Passenger	South	Slow/Stop - Right Turn	Motor Vehicle In Traffic	On Pavement (Roadway)	(UNK)	(UNK)	(UNK)	(UNK)	2
200901427375																				
11/24/2009 10:31 AM	Clear	Wet	0	0	0	0	Rear End	Daylight	3.49	2927101.00008967 1896164.00006992	Van/Mini-Van	North	Slow/Stop - Left Turn	Motor Vehicle In Traffic	On Pavement (Roadway)	(UNK)	(UNK)	(UNK)	(UNK)	1
											Passenger	North	Slow/Stop - Left Turn	Motor Vehicle In Traffic	On Pavement (Roadway)	(UNK)	(UNK)	(UNK)	(UNK)	2
200901451407																				
12/22/2009 7:10 PM	Snow	Unknown	0	0	1	0	Pedalcyclist	Darkness	3.49	2927101.00008967 1896164.00006992	Passenger	East	Turning Left	Pedalcyclist	On Pavement (Roadway)	(UNK)	(UNK)	(UNK)	(UNK)	1

Report No : SDM-RC001

Sorted by : Mile / Date / ICN



Report Produced : 2/18/2015 8:23 AM

By: CENTRALADAMSCH

Page : 2 of 4

Coordinate Collision Diagram Report

1/1/2009 to 12/31/2009

For XCoordinate 2927100.77460254 : YCoordinate 1896163.87860804 | Foot Tolerance : 30 | County : Cook | Intersection Related: Intersections | *See Notes at End of Report.

Date	Weather	Roadway	Injuries			Killed	Type of Crash	Light Condition	Mile	XCoordinate	YCoordinate	Vehicle Type	DIRP	Maneuver	Event 1	Loc 1	Event 2	Loc 2	Event 3	Loc 3	Unit
			A	B	C																
200901457888																					
12/24/2009 5:12 PM	Rain	Snow or Slush	0	0	0	0	Rear End	Darkness/ Lighted Road	3.49	2927101.00008967	1896164.00006992	Truck Single Unit	West	Slow/Stop In Traffic	Motor Vehicle In Traffic	On Pavement (Roadway)	(UNK)	(UNK)	(UNK)	(UNK)	1
												Passenger	West	Slow/Stop In Traffic	Motor Vehicle In Traffic	On Pavement (Roadway)	(UNK)	(UNK)	(UNK)	(UNK)	2



Coordinate Collision Diagram Report

1/1/2009 to 12/31/2009

For XCoordinate 2927100.77460254 : YCoordinate 1896163.87860804 | Foot Tolerance : 30 | County : Cook | Intersection Related: Intersections | *See Notes at End of Report.

TOTAL CRASHES	FATAL CRASHES	A INJURY CRASHES	B INJURY CRASHES	C INJURY CRASHES	PROPERTY DAMAGE CRASHES	TOTAL KILLED	TOTAL INJURED	A INJURIES	B INJURIES	C INJURIES
6	0	0	0	1	5	0	1	0	0	1

Type of Crash	Total	%	Day of Wk	Total	%	Hour of Day	Total	%	Vehicle Type	Total	%
Pedalcyclist	1	16.7%	Tuesday	3	50.0%	06 AM	1	16.7%	Passenger	8	72.7%
Rear End	4	66.7%	Wednesday	1	16.7%	07 AM	1	16.7%	Truck Single Unit	1	9.1%
Turning	1	16.7%	Thursday	1	16.7%	10 AM	1	16.7%	Van/Mini-Van	2	18.2%
TOTAL:	6		Friday	1	16.7%	2 PM	1	16.7%	TOTAL:	11	
			TOTAL:	6		5 PM	1	16.7%			
						7 PM	1	16.7%			
						TOTAL:	6				

Weather Cond	Total	%	Light Cond	Total	%	Road Surface	Total	%	DIRP	Total	%
Clear	2	33.3%	Darkness	1	16.7%	Dry	1	16.7%	East	2	18.2%
Rain	3	50.0%	Darkness/ Lighted Road	1	16.7%	Snow or Slush	1	16.7%	North	2	18.2%
Snow	1	16.7%	Daylight	4	66.7%	Unknown	1	16.7%	South	3	27.3%
TOTAL:	6		TOTAL:	6		Wet	3	50.0%	Southeast	2	18.2%
						TOTAL:	6		West	2	18.2%
									TOTAL:	11	

Report No : SDM-RC001

Sorted by : Mile / Date / ICN



Report Produced : 2/18/2015 8:23 AM

By: CENTRALADAMSCH

Page : 4 of 4

Coordinate Collision Diagram Report

1/1/2009 to 12/31/2009

For XCoordinate 2927100.77460254 : YCoordinate 1896163.87860804 | Foot Tolerance : 30 | County : Cook | Intersection Related: Intersections | *See Notes at End of Report.

Notes

Current year and previous year data are not yet complete and are subject to change as more information becomes available. Calendar date selections include data based on the date of the crash. Year selections include data based on the statistical year in which the crash was processed.



Coordinate Collision Diagram Report

1/1/2008 to 12/31/2008

For XCoordinate 2927100.77460254 : YCoordinate 1896163.87860804 | Foot Tolerance : 30 | County : Cook | Intersection Related: Intersections | *See Notes at End of Report.

Date	Weather	Roadway	Injuries A	Injuries B	Injuries C	Killed	Type of Crash	Light Condition	Mile	XCoordinate YCoordinate	Vehicle Type	DIRP	Maneuver	Event 1	Loc 1	Event 2	Loc 2	Event 3	Loc 3	Unit
80314925																				
1/5/2008 1:48 PM	Clear	Wet	0	0	0	0	Turning	Daylight	3.49	2927101.00008967 1896164.00006993	Passenger	East	Turning Left	Motor Vehicle In Traffic	On Pavement (Roadway)	(UNK)	(UNK)	(UNK)	(UNK)	1
											Passenger	West	Straight Ahead	Motor Vehicle In Traffic	On Pavement (Roadway)	(UNK)	(UNK)	(UNK)	(UNK)	2
80313596																				
1/14/2008 7:48 AM	Clear	Dry	0	0	0	0	Rear End	Daylight	3.49	2927101.00008967 1896164.00006993	Passenger	West	Slow/Stop In Traffic	Motor Vehicle In Traffic	On Pavement (Roadway)	(UNK)	(UNK)	(UNK)	(UNK)	1
											Passenger	West	Slow/Stop In Traffic	Motor Vehicle In Traffic	On Pavement (Roadway)	(UNK)	(UNK)	(UNK)	(UNK)	2
											Passenger	West	Slow/Stop In Traffic	Motor Vehicle In Traffic	On Pavement (Roadway)	(UNK)	(UNK)	(UNK)	(UNK)	3
											Passenger	West	Slow/Stop In Traffic	Motor Vehicle In Traffic	On Pavement (Roadway)	(UNK)	(UNK)	(UNK)	(UNK)	4
80315229																				
1/30/2008 7:32 AM	Clear	Snow or Slush	0	0	0	0	Rear End	Daylight	3.49	2927101.00008967 1896164.00006993	Passenger	West	Slow/Stop In Traffic	Motor Vehicle In Traffic	On Pavement (Roadway)	(UNK)	(UNK)	(UNK)	(UNK)	1
											Passenger	West	Slow/Stop In Traffic	Motor Vehicle In Traffic	On Pavement (Roadway)	(UNK)	(UNK)	(UNK)	(UNK)	2
81601213																				
4/28/2008 3:40 PM	Rain	Wet	0	0	0	0	Turning	Daylight	3.49	2927101.00008967 1896164.00006992	Passenger	North	Straight Ahead	Motor Vehicle In Traffic	On Pavement (Roadway)	(UNK)	(UNK)	(UNK)	(UNK)	1
											Pickup	West	Turning Left	Motor Vehicle In Traffic	On Pavement (Roadway)	(UNK)	(UNK)	(UNK)	(UNK)	2
											Passenger	West	Turning Left	Motor Vehicle In Traffic	Unknown	(UNK)	(UNK)	(UNK)	(UNK)	3



Coordinate Collision Diagram Report

1/1/2008 to 12/31/2008

For XCoordinate 2927100.77460254 : YCoordinate 1896163.87860804 | Foot Tolerance : 30 | County : Cook | Intersection Related: Intersections | *See Notes at End of Report.

Date	Weather	Roadway	Injuries A	Injuries B	Injuries C	Killed	Type of Crash	Light Condition	Mile	XCoordinate YCoordinate	Vehicle Type	DIRP	Maneuver	Event 1	Loc 1	Event 2	Loc 2	Event 3	Loc 3	Unit
82120627																				
5/28/2008 4:10 PM	Clear	Dry	0	0	0	0	Rear End	Daylight	3.49	2927101.00008967 1896164.00006992	Passenger	North	Straight Ahead	Motor Vehicle In Traffic	On Pavement (Roadway)	(UNK)	(UNK)	(UNK)	(UNK)	1
											Truck Single Unit	North	Slow/Stop In Traffic	Motor Vehicle In Traffic	On Pavement (Roadway)	(UNK)	(UNK)	(UNK)	(UNK)	2
82422577																				
6/23/2008 3:47 PM	Clear	Dry	0	0	0	0	Rear End	Daylight	3.49	2927101.00008967 1896164.00006992	Passenger	East	Straight Ahead	Motor Vehicle In Traffic	On Pavement (Roadway)	(UNK)	(UNK)	(UNK)	(UNK)	1
											Passenger	East	Straight Ahead	Motor Vehicle In Traffic	On Pavement (Roadway)	(UNK)	(UNK)	(UNK)	(UNK)	2
82747791																				
7/5/2008 2:00 PM	Clear	Dry	0	0	0	0	Rear End	Daylight	3.49	2927101.00200435 1896163.96261392	Passenger	Unknown	Slow/Stop In Traffic	Motor Vehicle In Traffic	On Pavement (Roadway)	(UNK)	(UNK)	(UNK)	(UNK)	2
											Van/Mini-Van	West	Backing	Motor Vehicle In Traffic	On Pavement (Roadway)	(UNK)	(UNK)	(UNK)	(UNK)	1
83161091																				
8/1/2008 6:05 PM	Clear	Dry	0	0	0	0	Turning	Daylight	3.49	2927101.00008967 1896164.00006992	Passenger	East	Straight Ahead	Motor Vehicle In Traffic	Intersection	(UNK)	(UNK)	(UNK)	(UNK)	1
											Tractor With Semi-Trailer	West	Turning Left	Motor Vehicle In Traffic	Intersection	(UNK)	(UNK)	(UNK)	(UNK)	2
84674324																				
11/13/2008 4:21 PM	Clear	Dry	0	0	0	0	Rear End	Dusk	3.49	2927101.00008967 1896164.00006992	Passenger	West	Slow/Stop In Traffic	Motor Vehicle In Traffic	On Pavement (Roadway)	(UNK)	(UNK)	(UNK)	(UNK)	2
											SUV	West	Backing	Motor Vehicle In Traffic	On Pavement (Roadway)	(UNK)	(UNK)	(UNK)	(UNK)	1

Report No : SDM-RC001
 Sorted by : Mile / Date / ICN



Report Produced : 2/18/2015 8:22 AM
 By: CENTRALADAMSCH
 Page : 3 of 5

Coordinate Collision Diagram Report

1/1/2008 to 12/31/2008

For XCoordinate 2927100.77460254 : YCoordinate 1896163.87860804 | Foot Tolerance : 30 | County : Cook | Intersection Related: Intersections | *See Notes at End of Report.

Date	Weather	Roadway	Injuries A B C	Killed	Type of Crash	Light Condition	Mile	XCoordinate YCoordinate	Vehicle Type	DIRP	Maneuver	Event 1	Loc 1	Event 2	Loc 2	Event 3	Loc 3	Unit
85164168																		
12/15/2008 10:39 AM	Clear	Ice	0 0 0	0	Rear End	Daylight	3.49	2927101.01124493 1896163.7818447	Pickup	South	Skidding/Control Loss	Motor Vehicle In Traffic	On Pavement (Roadway)	(UNK)	(UNK)	(UNK)	(UNK)	2
									Passenger	South	Slow/Stop In Traffic	Motor Vehicle In Traffic	On Pavement (Roadway)	(UNK)	(UNK)	(UNK)	(UNK)	1
85164283																		
12/16/2008 7:20 PM	Snow	Snow or Slush	0 0 0	0	Turning	Darkness/Lighted Road	3.49	2927101.00008967 1896164.00006992	SUV	West	Straight Ahead	Motor Vehicle In Traffic	Intersection	(UNK)	(UNK)	(UNK)	(UNK)	2
									Passenger	North	Turning Left	Motor Vehicle In Traffic	Intersection	(UNK)	(UNK)	(UNK)	(UNK)	1
85226173																		
12/26/2008 9:16 AM	Rain	Ice	0 0 0	0	Rear End	Daylight	3.49	2927101.01060061 1896163.79444926	Passenger	North	Slow/Stop In Traffic	Motor Vehicle In Traffic	On Pavement (Roadway)	(UNK)	(UNK)	(UNK)	(UNK)	2
									SUV	North	Straight Ahead	Motor Vehicle In Traffic	On Pavement (Roadway)	(UNK)	(UNK)	(UNK)	(UNK)	1



Coordinate Collision Diagram Report

1/1/2008 to 12/31/2008

For XCoordinate 2927100.77460254 : YCoordinate 1896163.87860804 | Foot Tolerance : 30 | County : Cook | Intersection Related: Intersections | *See Notes at End of Report.

TOTAL CRASHES	FATAL CRASHES	A INJURY CRASHES	B INJURY CRASHES	C INJURY CRASHES	PROPERTY DAMAGE CRASHES	TOTAL KILLED	TOTAL INJURED	A INJURIES	B INJURIES	C INJURIES
12	0	0	0	0	12	0	0	0	0	0

Type of Crash	Total	%	Day of Wk	Total	%	Hour of Day	Total	%	Vehicle Type	Total	%
Rear End	8	66.7%	Monday	4	33.3%	07 AM	2	16.7%	Passenger	19	70.4%
Turning	4	33.3%	Tuesday	1	8.3%	09 AM	1	8.3%	Pickup	2	7.4%
TOTAL:	12		Wednesday	2	16.7%	10 AM	1	8.3%	SUV	3	11.1%
			Thursday	1	8.3%	1 PM	1	8.3%	Tractor With Semi-Trailer	1	3.7%
			Friday	2	16.7%	2 PM	1	8.3%	Truck Single Unit	1	3.7%
			Saturday	2	16.7%	3 PM	2	16.7%	Van/Mini-Van	1	3.7%
			TOTAL:	12		4 PM	2	16.7%	TOTAL:	27	
						6 PM	1	8.3%			
						7 PM	1	8.3%			
						TOTAL:	12				

Weather Cond	Total	%	Light Cond	Total	%	Road Surface	Total	%	DIRP	Total	%
Clear	9	75.0%	Darkness/ Lighted Road	1	8.3%	Dry	6	50.0%	East	4	14.8%
Rain	2	16.7%	Daylight	10	83.3%	Ice	2	16.7%	North	6	22.2%
Snow	1	8.3%	Dusk	1	8.3%	Snow or Slush	2	16.7%	South	2	7.4%
TOTAL:	12		TOTAL:	12		Wet	2	16.7%	Unknown	1	3.7%
						TOTAL:	12		West	14	51.9%
									TOTAL:	27	

Report No : SDM-RC001

Sorted by : Mile / Date / ICN



Report Produced : 2/18/2015 8:22 AM

By: CENTRALADAMSCH

Page : 5 of 5

Coordinate Collision Diagram Report

1/1/2008 to 12/31/2008

For XCoordinate 2927100.77460254 : YCoordinate 1896163.87860804 | Foot Tolerance : 30 | County : Cook | Intersection Related: Intersections | *See Notes at End of Report.

Notes

Current year and previous year data are not yet complete and are subject to change as more information becomes available. Calendar date selections include data based on the date of the crash. Year selections include data based on the statistical year in which the crash was processed.



Coordinate Collision Diagram Report

1/1/2007 to 12/31/2007

For XCoordinate 2927100.77460254 : YCoordinate 1896163.87860804 | Foot Tolerance : 30 | County : Cook | Intersection Related: Intersections | *See Notes at End of Report.

Date	Weather	Roadway	Injuries A	Injuries B	Injuries C	Killed	Type of Crash	Light Condition	Mile	XCoordinate	YCoordinate	Vehicle Type	DIRP	Maneuver	Event 1	Loc 1	Event 2	Loc 2	Event 3	Loc 3	Unit
70241062																					
1/5/2007 12:29 PM	Clear	Dry	0	0	0	0	Rear End	Daylight	3.49	2927103.7933434	1896163.24260488	Passenger	West	Straight Ahead	Motor Vehicle In Traffic	On Pavement (Roadway)	(UNK)	(UNK)	(UNK)	(UNK)	1
												SUV	West	Slow/Stop In Traffic	Motor Vehicle In Traffic	On Pavement (Roadway)	(UNK)	(UNK)	(UNK)	(UNK)	2
												Passenger	West	Slow/Stop In Traffic	Motor Vehicle In Traffic	On Pavement (Roadway)	(UNK)	(UNK)	(UNK)	(UNK)	3
70741871																					
2/19/2007 8:25 AM	Clear	Dry	0	0	1	0	Turning	Daylight	3.49	2927102.4553315	1896163.77969731	Passenger	East	Turning Left	Motor Vehicle In Traffic	On Pavement (Roadway)	(UNK)	(UNK)	(UNK)	(UNK)	1
												Pickup	North	Straight Ahead	Motor Vehicle In Traffic	On Pavement (Roadway)	(UNK)	(UNK)	(UNK)	(UNK)	2
71353510																					
3/8/2007 12:44 PM	Clear	Dry	0	0	0	0	Angle	Daylight	3.49	2927098.06100845	1896164.1277625	SUV	North	Straight Ahead	Motor Vehicle In Traffic	Intersection	(UNK)	(UNK)	(UNK)	(UNK)	1
												SUV	West	Straight Ahead	Motor Vehicle In Traffic	Intersection	(UNK)	(UNK)	(UNK)	(UNK)	2
71615371																					
3/24/2007 2:32 AM	Clear	Dry	0	0	0	0	Rear End	Darkness/Lighted Road	3.49	2927102.53147076	1896163.61871716	SUV	East	Straight Ahead	Motor Vehicle In Traffic	On Pavement (Roadway)	(UNK)	(UNK)	(UNK)	(UNK)	1
												SUV	East	Slow/Stop In Traffic	Motor Vehicle In Traffic	On Pavement (Roadway)	(UNK)	(UNK)	(UNK)	(UNK)	2
71689145																					
4/25/2007 5:06 PM	Clear	Dry	0	0	0	0	Turning	Darkness	3.49	2927102.08839531	1896163.42245871	Unknown	West	Turning Right	Motor Vehicle In Traffic	On Pavement (Roadway)	(UNK)	(UNK)	(UNK)	(UNK)	1
												Passenger	North	Turning Left	Motor Vehicle In Traffic	On Pavement (Roadway)	(UNK)	(UNK)	(UNK)	(UNK)	2

Report No : SDM-RC001
 Sorted by : Mile / Date / ICN



Report Produced : 2/18/2015 8:18 AM
 By: CENTRALADAMSCH
 Page : 2 of 7

Coordinate Collision Diagram Report

1/1/2007 to 12/31/2007

For XCoordinate 2927100.77460254 : YCoordinate 1896163.87860804 | Foot Tolerance : 30 | County : Cook | Intersection Related: Intersections | *See Notes at End of Report.

Date	Weather	Roadway	Injuries A	Injuries B	Injuries C	Killed	Type of Crash	Light Condition	Mile	XCoordinate YCoordinate	Vehicle Type	DIRP	Maneuver	Event 1	Loc 1	Event 2	Loc 2	Event 3	Loc 3	Unit
70961123																				
4/27/2007 4:04 PM	Clear	Dry	0	0	0	0	Turning	Daylight	3.49	2927099.0157669 1896163.60016067	Van/Mini-Van	West	Turning Left	Motor Vehicle In Traffic	On Pavement (Roadway)	(UNK)	(UNK)	(UNK)	(UNK)	1
											Passenger	East	Straight Ahead	Motor Vehicle In Traffic	On Pavement (Roadway)	(UNK)	(UNK)	(UNK)	(UNK)	2
72070071																				
5/27/2007 4:24 PM	Clear	Dry	0	0	0	0	Angle	Daylight	3.49	2927102.1239357 1896163.81340302	Passenger	North	Straight Ahead	Motor Vehicle In Traffic	On Pavement (Roadway)	(UNK)	(UNK)	(UNK)	(UNK)	1
											SUV	West	Straight Ahead	Motor Vehicle In Traffic	On Pavement (Roadway)	(UNK)	(UNK)	(UNK)	(UNK)	2
72529670																				
6/18/2007 4:43 PM	Clear	Dry	0	0	0	0	Rear End	Daylight	3.49	2927100.68538324 1896164.45365419	SUV	South	Slow/Stop - Left Turn	Motor Vehicle In Traffic	On Pavement (Roadway)	(UNK)	(UNK)	(UNK)	(UNK)	1
											Passenger	South	Straight Ahead	Motor Vehicle In Traffic	On Pavement (Roadway)	(UNK)	(UNK)	(UNK)	(UNK)	2
72903735																				
7/5/2007 1:33 PM	Clear	Dry	0	0	0	0	Turning	Daylight	3.49	2927101.04051934 1896163.69748221	Pickup	Northeast	Turning Left	Motor Vehicle In Traffic	On Pavement (Roadway)	(UNK)	(UNK)	(UNK)	(UNK)	1
											Passenger	West	Straight Ahead	Motor Vehicle In Traffic	On Pavement (Roadway)	(UNK)	(UNK)	(UNK)	(UNK)	2
72775018																				
7/7/2007 10:54 AM	Clear	Dry	0	0	0	0	Angle	Daylight	3.49	2927100.99772519 1896163.50296336	Van/Mini-Van	Southwest	Slow/Stop - Left Turn	Motor Vehicle In Traffic	On Pavement (Roadway)	(UNK)	(UNK)	(UNK)	(UNK)	1
											Passenger	East	Straight Ahead	Motor Vehicle In Traffic	On Pavement (Roadway)	(UNK)	(UNK)	(UNK)	(UNK)	2



Coordinate Collision Diagram Report

1/1/2007 to 12/31/2007

For XCoordinate 2927100.77460254 : YCoordinate 1896163.87860804 | Foot Tolerance : 30 | County : Cook | Intersection Related: Intersections | *See Notes at End of Report.

Date	Weather	Roadway	Injuries A	Injuries B	Injuries C	Killed	Type of Crash	Light Condition	Mile	XCoordinate YCoordinate	Vehicle Type	DIRP	Maneuver	Event 1	Loc 1	Event 2	Loc 2	Event 3	Loc 3	Unit
72915382																				
7/26/2007 3:33 PM	Clear	Dry	0	2	3	0	Turning	Daylight	3.49	2927100.89839572 1896162.53030303	Passenger	East	Turning Left	Motor Vehicle In Traffic	On Pavement (Roadway)	(UNK)	(UNK)	(UNK)	(UNK)	1
											Passenger	West	Straight Ahead	Motor Vehicle In Traffic	On Pavement (Roadway)	(UNK)	(UNK)	(UNK)	(UNK)	2
74189564																				
9/18/2007 5:10 PM	Clear	Dry	0	0	0	0	Rear End	Daylight	3.49	2927100.93137255 1896163.6426025	Passenger	East	Slow/Stop In Traffic	Motor Vehicle In Traffic	On Pavement (Roadway)	(UNK)	(UNK)	(UNK)	(UNK)	1
											SUV	East	Straight Ahead	Motor Vehicle In Traffic	On Pavement (Roadway)	(UNK)	(UNK)	(UNK)	(UNK)	2
74675190																				
11/9/2007 8:01 PM	Clear	Dry	0	0	0	0	Rear End	Darkness/ Lighted Road	3.49	2927100.6372549 1896164.33244207	Passenger	East	Starting In Traffic	Motor Vehicle In Traffic	On Pavement (Roadway)	(UNK)	(UNK)	(UNK)	(UNK)	1
											Passenger	East	Slow/Stop In Traffic	Motor Vehicle In Traffic	On Pavement (Roadway)	(UNK)	(UNK)	(UNK)	(UNK)	2
75117200																				
12/6/2007 1:47 PM	Clear	Dry	0	0	0	0	Rear End	Daylight	3.49	2927100.52673797 1896163.96702317	Passenger	South	Slow/Stop - Left Turn	Motor Vehicle In Traffic	On Pavement (Roadway)	(UNK)	(UNK)	(UNK)	(UNK)	2
											SUV	South	Straight Ahead	Motor Vehicle In Traffic	On Pavement (Roadway)	(UNK)	(UNK)	(UNK)	(UNK)	1
75118075																				
12/8/2007 12:35 PM	Clear	Dry	0	0	0	0	Rear End	Daylight	3.49	2927100.64060447 1896163.92838371	SUV	West	Straight Ahead	Motor Vehicle In Traffic	On Pavement (Roadway)	(UNK)	(UNK)	(UNK)	(UNK)	1
											Passenger	West	Straight Ahead	Motor Vehicle In Traffic	On Pavement (Roadway)	(UNK)	(UNK)	(UNK)	(UNK)	2

Report No : SDM-RC001

Sorted by : Mile / Date / ICN



Report Produced : 2/18/2015 8:18 AM

By: CENTRALADAMSCH

Page : 4 of 7

Coordinate Collision Diagram Report

1/1/2007 to 12/31/2007

For XCoordinate 2927100.77460254 : YCoordinate 1896163.87860804 | Foot Tolerance : 30 | County : Cook | Intersection Related: Intersections | *See Notes at End of Report.

Date	Weather	Roadway	Injuries			Killed	Type of Crash	Light Condition	Mile	XCoordinate	YCoordinate	Vehicle Type	DIRP	Maneuver	Event 1	Loc 1	Event 2	Loc 2	Event 3	Loc 3	Unit
			A	B	C																
75143693																					
12/22/2007 8:57 AM	Fog/Smoke/Haze	Wet	0	0	0	0	Rear End	Daylight	3.49	2927100.6631016	1896163.48573975	SUV	South	Straight Ahead	Motor Vehicle In Traffic	On Pavement (Roadway)	(UNK)	(UNK)	(UNK)	(UNK)	1
												SUV	South	Slow/Stop In Traffic	Motor Vehicle In Traffic	On Pavement (Roadway)	(UNK)	(UNK)	(UNK)	(UNK)	2



Coordinate Collision Diagram Report

1/1/2007 to 12/31/2007

For XCoordinate 2927100.77460254 : YCoordinate 1896163.87860804 | Foot Tolerance : 30 | County : Cook | Intersection Related: Intersections | *See Notes at End of Report.

TOTAL CRASHES	FATAL CRASHES	A INJURY CRASHES	B INJURY CRASHES	C INJURY CRASHES	PROPERTY DAMAGE CRASHES	TOTAL KILLED	TOTAL INJURED	A INJURIES	B INJURIES	C INJURIES
16	0	0	1	1	14	0	6	0	2	4

Type of Crash	Total	%	Day of Wk	Total	%	Hour of Day	Total	%	Vehicle Type	Total	%
Angle	3	18.8%	Monday	2	12.5%	02 AM	1	6.3%	Passenger	16	48.5%
Rear End	8	50.0%	Tuesday	1	6.3%	08 AM	2	12.5%	Pickup	2	6.1%
Turning	5	31.3%	Wednesday	1	6.3%	10 AM	1	6.3%	SUV	12	36.4%
TOTAL:	16		Thursday	4	25.0%	Noon	3	18.8%	Unknown	1	3.0%
			Friday	3	18.8%	1 PM	2	12.5%	Van/Mini-Van	2	6.1%
			Saturday	4	25.0%	3 PM	1	6.3%	TOTAL:	33	
			Sunday	1	6.3%	4 PM	3	18.8%			
			TOTAL:	16		5 PM	2	12.5%			
						8 PM	1	6.3%			
						TOTAL:	16				

Weather Cond	Total	%	Light Cond	Total	%	Road Surface	Total	%	DIRP	Total	%
Clear	15	93.8%	Darkness	1	6.3%	Dry	15	93.8%	East	10	30.3%
Fog/Smoke/Haze	1	6.3%	Darkness/ Lighted Road	2	12.5%	Wet	1	6.3%	North	4	12.1%
TOTAL:	16		Daylight	13	81.3%	TOTAL:	16		Northeast	1	3.0%
			TOTAL:	16					South	6	18.2%
									Southwest	1	3.0%
									West	11	33.3%
									TOTAL:	33	

Report No : SDM-RC001

Sorted by : Mile / Date / ICN



Report Produced : 2/18/2015 8:18 AM

By: CENTRALADAMSCH

Page : 6 of 7

Coordinate Collision Diagram Report

1/1/2007 to 12/31/2007

For XCoordinate 2927100.77460254 : YCoordinate 1896163.87860804 | Foot Tolerance : 30 | County : Cook | Intersection Related: Intersections | *See Notes at End of Report.

Report No : SDM-RC001

Sorted by : Mile / Date / ICN



Report Produced : 2/18/2015 8:18 AM

By: CENTRALADAMSCH

Page : 7 of 7

Coordinate Collision Diagram Report

1/1/2007 to 12/31/2007

For XCoordinate 2927100.77460254 : YCoordinate 1896163.87860804 | Foot Tolerance : 30 | County : Cook | Intersection Related: Intersections | *See Notes at End of Report.

Notes

Current year and previous year data are not yet complete and are subject to change as more information becomes available. Calendar date selections include data based on the date of the crash. Year selections include data based on the statistical year in which the crash was processed.



Coordinate Collision Diagram Report

1/1/2006 to 12/31/2006

For XCoordinate 2927100.77460254 : YCoordinate 1896163.87860804 | Foot Tolerance : 30 | County : Cook | Intersection Related: Intersections | *See Notes at End of Report.

Date	Weather	Roadway	Injuries A	Injuries B	Injuries C	Killed	Type of Crash	Light Condition	Mile	XCoordinate YCoordinate	Vehicle Type	DIRP	Maneuver	Event 1	Loc 1	Event 2	Loc 2	Event 3	Loc 3	Unit	
60129475																					
1/15/2006 7:05 PM	Fog/Smoke/Haze	Dry	1	0	0	0	Turning	Darkness/Lighted Road	3.49	2927100.66018591 1896163.89894327	Van/Mini-Van	West	Turning Left	Motor Vehicle In Traffic	On Pavement (Roadway)	(UNK)	(UNK)	(UNK)	(UNK)	1	
											Passenger	East	Straight Ahead	Motor Vehicle In Traffic	On Pavement (Roadway)	(UNK)	(UNK)	(UNK)	(UNK)	2	
60778164																					
3/8/2006 11:46 AM	Clear	Unknown	0	0	0	0	Turning	Daylight	3.49	2927100.52955893 1896163.31151899	Passenger	South	Turning Left	Motor Vehicle In Traffic	On Pavement (Roadway)	(UNK)	Unknown	Unknown	Unknown	Unknown	1
											Passenger	East	Straight Ahead	Motor Vehicle In Traffic	On Pavement (Roadway)	(UNK)	Unknown	Unknown	Unknown	Unknown	2
61100194																					
4/15/2006 4:06 PM	Clear	Dry	3	0	0	0	Turning	Daylight	3.49	2927100.95454546 1896161.65864528	Passenger	Northeast	Turning Left	Motor Vehicle In Traffic	On Pavement (Roadway)	(UNK)	(UNK)	(UNK)	(UNK)	1	
											Passenger	West	Straight Ahead	Motor Vehicle In Traffic	On Pavement (Roadway)	(UNK)	(UNK)	(UNK)	(UNK)	2	
61321733																					
5/30/2006 11:31 AM	Clear	Dry	0	0	0	0	Rear End	Daylight	3.49	2927100.65768725 1896161.55978975	SUV	Southwest	Slow/Stop - Load/Unloaded	Motor Vehicle In Traffic	On Pavement (Roadway)	(UNK)	(UNK)	(UNK)	(UNK)	1	
											Passenger	Southwest	Slow/Stop - Load/Unloaded	Motor Vehicle In Traffic	On Pavement (Roadway)	(UNK)	(UNK)	(UNK)	(UNK)	2	
61338489																					
6/6/2006 7:51 AM	Clear	Dry	0	0	0	0	Rear End	Daylight	3.49	2927099.00674027 1896163.97950603	Van/Mini-Van	East	Straight Ahead	Motor Vehicle In Traffic	On Pavement (Roadway)	(UNK)	(UNK)	(UNK)	(UNK)	1	
											SUV	East	Slow/Stop In Traffic	Motor Vehicle In Traffic	On Pavement (Roadway)	(UNK)	(UNK)	(UNK)	(UNK)	2	
											SUV	East	Slow/Stop In Traffic	Motor Vehicle In Traffic	On Pavement (Roadway)	(UNK)	(UNK)	(UNK)	(UNK)	3	

Report No : SDM-RC001
 Sorted by : Mile / Date / ICN



Report Produced : 2/18/2015 8:15 AM
 By: CENTRALADAMSCH
 Page : 2 of 7

Coordinate Collision Diagram Report

1/1/2006 to 12/31/2006

For XCoordinate 2927100.77460254 : YCoordinate 1896163.87860804 | Foot Tolerance : 30 | County : Cook | Intersection Related: Intersections | *See Notes at End of Report.

Date	Weather	Roadway	Injuries A	Injuries B	Injuries C	Killed	Type of Crash	Light Condition	Mile	XCoordinate YCoordinate	Vehicle Type	DIRP	Maneuver	Event 1	Loc 1	Event 2	Loc 2	Event 3	Loc 3	Unit
62286604																				
6/9/2006 7:09 PM	Clear	Dry	0	0	0	0	Rear End	Daylight	3.49	2927098.0837338 1896163.98032454	Passenger	East	Slow/Stop In Traffic	Motor Vehicle In Traffic	On Pavement (Roadway)	(UNK)	(UNK)	(UNK)	(UNK)	1
											Tractor With Semi- Trailer	East	Straight Ahead	Motor Vehicle In Traffic	On Pavement (Roadway)	(UNK)	(UNK)	(UNK)	(UNK)	2
62233994																				
6/14/2006 3:59 PM	Clear	Dry	0	1	1	0	Rear End	Daylight	3.49	2927098.8709144 1896163.16837575	SUV	East	Straight Ahead	Motor Vehicle In Traffic	On Pavement (Roadway)	(UNK)	(UNK)	(UNK)	(UNK)	1
											Passenger	East	Slow/Stop In Traffic	Motor Vehicle In Traffic	On Pavement (Roadway)	(UNK)	(UNK)	(UNK)	(UNK)	2
											SUV	East	Slow/Stop In Traffic	Motor Vehicle In Traffic	On Pavement (Roadway)	(UNK)	(UNK)	(UNK)	(UNK)	3
62892880																				
7/30/2006 3:42 PM	Clear	Dry	0	0	0	0	Turning	Daylight	3.49	2927100.66031537 1896161.7109067	Passenger	North	Turning Left	Motor Vehicle In Traffic	On Pavement (Roadway)	(UNK)	(UNK)	(UNK)	(UNK)	1
											Passenger	West	Straight Ahead	Motor Vehicle In Traffic	On Pavement (Roadway)	(UNK)	(UNK)	(UNK)	(UNK)	2
63026629																				
8/4/2006 6:35 PM	Clear	Dry	0	0	0	0	Turning	Daylight	3.49	2927100.97043364 1896161.67542707	Passenger	Southwest	Turning Right	Motor Vehicle In Traffic	On Pavement (Roadway)	(UNK)	(UNK)	(UNK)	(UNK)	1
											Passenger	West	Straight Ahead	Motor Vehicle In Traffic	On Pavement (Roadway)	(UNK)	(UNK)	(UNK)	(UNK)	2
61946083																				
8/8/2006 7:00 PM	Clear	Dry	0	0	0	0	Rear End	Daylight	3.49	2927100.75755585 1896161.6412615	Passenger	East	Slow/Stop In Traffic	Motor Vehicle In Traffic	On Pavement (Roadway)	(UNK)	(UNK)	(UNK)	(UNK)	1
											Passenger	East	Slow/Stop In Traffic	Motor Vehicle In Traffic	On Pavement (Roadway)	(UNK)	(UNK)	(UNK)	(UNK)	2



Coordinate Collision Diagram Report

1/1/2006 to 12/31/2006

For XCoordinate 2927100.77460254 : YCoordinate 1896163.87860804 | Foot Tolerance : 30 | County : Cook | Intersection Related: Intersections | *See Notes at End of Report.

Date	Weather	Roadway	Injuries A	Injuries B	Injuries C	Killed	Type of Crash	Light Condition	Mile	XCoordinate YCoordinate	Vehicle Type	DIRP	Maneuver	Event 1	Loc 1	Event 2	Loc 2	Event 3	Loc 3	Unit
63183487																				
8/18/2006 1:44 PM	Rain	Wet	0	0	2	0	Turning	Daylight	3.49	2927100.69786096 1896161.64438503	Passenger	South	Turning Left	Motor Vehicle In Traffic	Intersection	(UNK)	(UNK)	(UNK)	(UNK)	1
											SUV	East	Straight Ahead	Motor Vehicle In Traffic	Intersection	Jackknife	(UNK)	(UNK)	(UNK)	2
63183677																				
8/20/2006 6:00 PM	Clear	Dry	0	0	0	0	Fixed Object	Daylight	3.49	2927100.78787879 1896161.92424242	Passenger	East	Skidding/Control Loss	Ran Off Roadway	Off Pavement - Right	Other Pole or Post	Off Pavement - Right	(UNK)	(UNK)	1
63050918																				
8/22/2006 5:45 PM	Clear	Dry	0	0	0	0	Rear End	Daylight	3.49	2927100.99643494 1896162.59982175	Passenger	East	Slow/Stop In Traffic	Motor Vehicle In Traffic	On Pavement (Roadway)	(UNK)	(UNK)	(UNK)	(UNK)	1
											Passenger	East	Slow/Stop In Traffic	Motor Vehicle In Traffic	On Pavement (Roadway)	(UNK)	(UNK)	(UNK)	(UNK)	2
											SUV	East	Slow/Stop In Traffic	Motor Vehicle In Traffic	On Pavement (Roadway)	(UNK)	(UNK)	(UNK)	(UNK)	3
63575567																				
9/23/2006 9:32 PM	Clear	Wet	0	0	0	0	Rear End	Darkness/Lighted Road	3.49	2927100.88764783 1896161.80551905	SUV	North	Straight Ahead	Motor Vehicle In Traffic	On Pavement (Roadway)	(UNK)	(UNK)	(UNK)	(UNK)	1
											Passenger	North	Slow/Stop In Traffic	Motor Vehicle In Traffic	On Pavement (Roadway)	(UNK)	(UNK)	(UNK)	(UNK)	2
63996714																				
10/1/2006 11:36 PM	Clear	Unknown	0	0	0	0	Turning	Daylight	3.49	2927100.90735874 1896161.69185282	SUV	East	Turning Left	Motor Vehicle In Traffic	On Pavement (Roadway)	(UNK)	(UNK)	(UNK)	(UNK)	1
											SUV	East	Turning Left	Motor Vehicle In Traffic	On Pavement (Roadway)	(UNK)	(UNK)	(UNK)	(UNK)	2

Report No : SDM-RC001

Sorted by : Mile / Date / ICN



Report Produced : 2/18/2015 8:15 AM

By: CENTRALADAMSCH

Page : 4 of 7

Coordinate Collision Diagram Report

1/1/2006 to 12/31/2006

For XCoordinate 2927100.77460254 : YCoordinate 1896163.87860804 | Foot Tolerance : 30 | County : Cook | Intersection Related: Intersections | *See Notes at End of Report.

Date	Weather	Roadway	Injuries			Killed	Type of Crash	Light Condition	Mile	XCoordinate	YCoordinate	Vehicle Type	DIRP	Maneuver	Event 1	Loc 1	Event 2	Loc 2	Event 3	Loc 3	Unit
			A	B	C																
64705239																					
11/22/2006 6:19 PM	Clear	Dry	0	0	0	0	Turning	Darkness/ Lighted Road	3.49	2927097.27851614	1896164.02113547	Passenger	East	Turning Left	Motor Vehicle In Traffic	On Pavement (Roadway)	(UNK)	(UNK)	(UNK)	(UNK)	1
												Passenger	Southwest	Straight Ahead	Motor Vehicle In Traffic	On Pavement (Roadway)	(UNK)	(UNK)	(UNK)	(UNK)	2



Coordinate Collision Diagram Report

1/1/2006 to 12/31/2006

For XCoordinate 2927100.77460254 : YCoordinate 1896163.87860804 | Foot Tolerance : 30 | County : Cook | Intersection Related: Intersections | *See Notes at End of Report.

TOTAL CRASHES	FATAL CRASHES	A INJURY CRASHES	B INJURY CRASHES	C INJURY CRASHES	PROPERTY DAMAGE CRASHES	TOTAL KILLED	TOTAL INJURED	A INJURIES	B INJURIES	C INJURIES
16	0	2	1	1	12	0	8	4	1	3

Type of Crash	Total	%	Day of Wk	Total	%	Hour of Day	Total	%	Vehicle Type	Total	%
Fixed Object	1	6.3%	Tuesday	4	25.0%	07 AM	1	6.3%	Passenger	21	61.8%
Rear End	7	43.8%	Wednesday	3	18.8%	11 AM	2	12.5%	SUV	10	29.4%
Turning	8	50.0%	Friday	3	18.8%	1 PM	1	6.3%	Tractor With Semi-Trailer	1	2.9%
TOTAL:	16		Saturday	2	12.5%	3 PM	2	12.5%	Van/Mini-Van	2	5.9%
			Sunday	4	25.0%	4 PM	1	6.3%	TOTAL:	34	
			TOTAL:	16		5 PM	1	6.3%			
						6 PM	3	18.8%			
						7 PM	3	18.8%			
						9 PM	1	6.3%			
						11 PM	1	6.3%			
						TOTAL:	16				

Weather Cond	Total	%	Light Cond	Total	%	Road Surface	Total	%	DIRP	Total	%
Clear	14	87.5%	Darkness/ Lighted Road	3	18.8%	Dry	12	75.0%	East	20	58.8%
Fog/Smoke/Haze	1	6.3%	Daylight	13	81.3%	Unknown	2	12.5%	North	3	8.8%
Rain	1	6.3%	TOTAL:	16		Wet	2	12.5%	Northeast	1	2.9%
TOTAL:	16					TOTAL:	16		South	2	5.9%
									Southwest	4	11.8%

Report No : SDM-RC001

Sorted by : Mile / Date / ICN



Report Produced : 2/18/2015 8:15 AM

By: CENTRALADAMSCH

Page : 6 of 7

Coordinate Collision Diagram Report

1/1/2006 to 12/31/2006

For XCoordinate 2927100.77460254 : YCoordinate 1896163.87860804 | Foot Tolerance : 30 | County : Cook | Intersection Related: Intersections | *See Notes at End of Report.

<i>DIRP</i>	<i>Total</i>	<i>%</i>
West	4	11.8%
TOTAL:	34	

Report No : SDM-RC001

Sorted by : Mile / Date / ICN



Report Produced : 2/18/2015 8:15 AM

By: CENTRALADAMSCH

Page : 7 of 7

Coordinate Collision Diagram Report

1/1/2006 to 12/31/2006

For XCoordinate 2927100.77460254 : YCoordinate 1896163.87860804 | Foot Tolerance : 30 | County : Cook | Intersection Related: Intersections | *See Notes at End of Report.

Notes

Current year and previous year data are not yet complete and are subject to change as more information becomes available. Calendar date selections include data based on the date of the crash. Year selections include data based on the statistical year in which the crash was processed.

Traffic Volume

October 2006

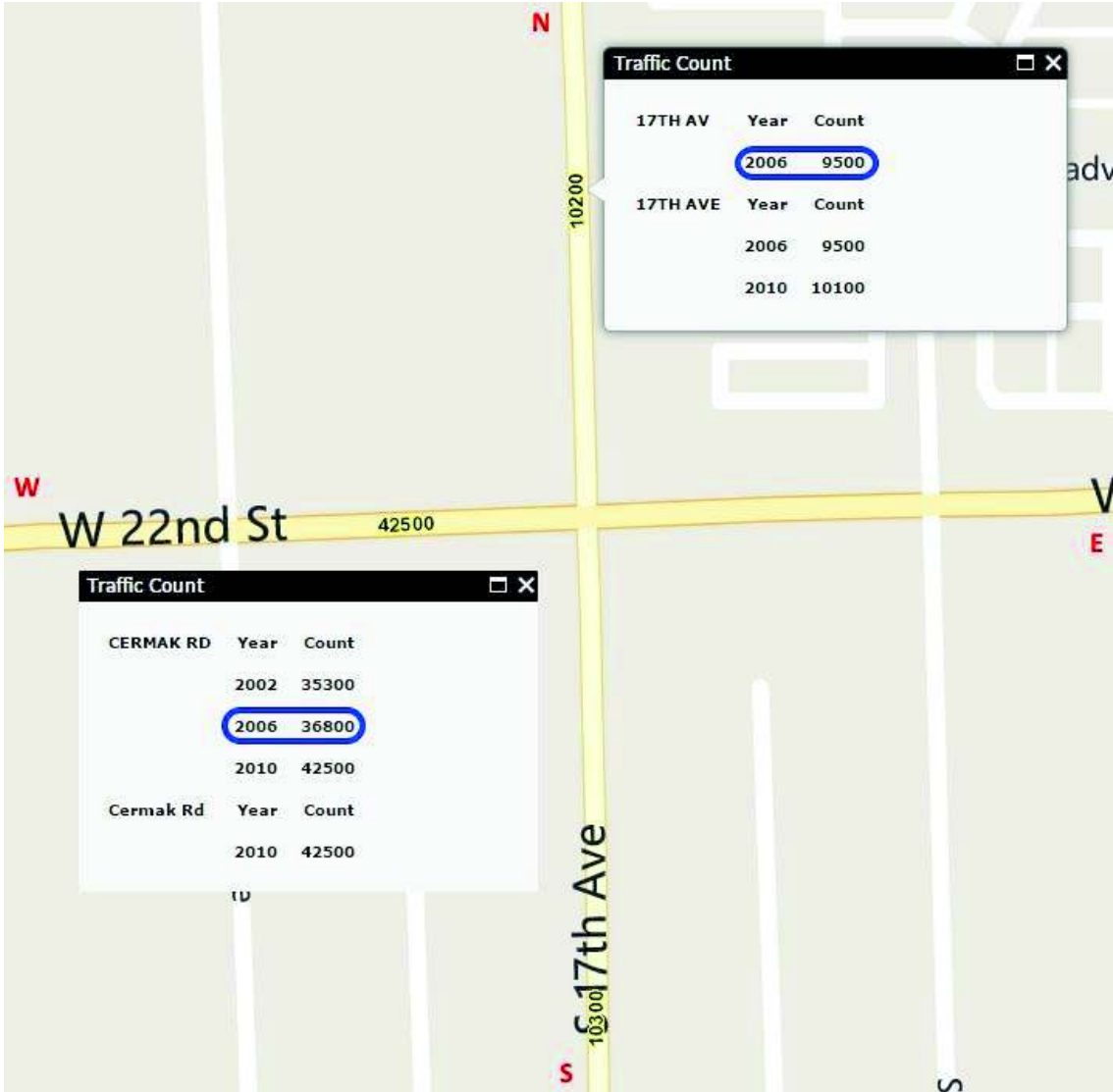
The traffic numbers below were obtained from the IDOT website per the RLR Guideline document published by IDOT. Only ADT values were available, peak numbers were not provided.

17th Ave ADT

- North: 9,500
- South: 9,500

Cermak Rd ADT

- East: 36,800
- West: 36,800



October 2010

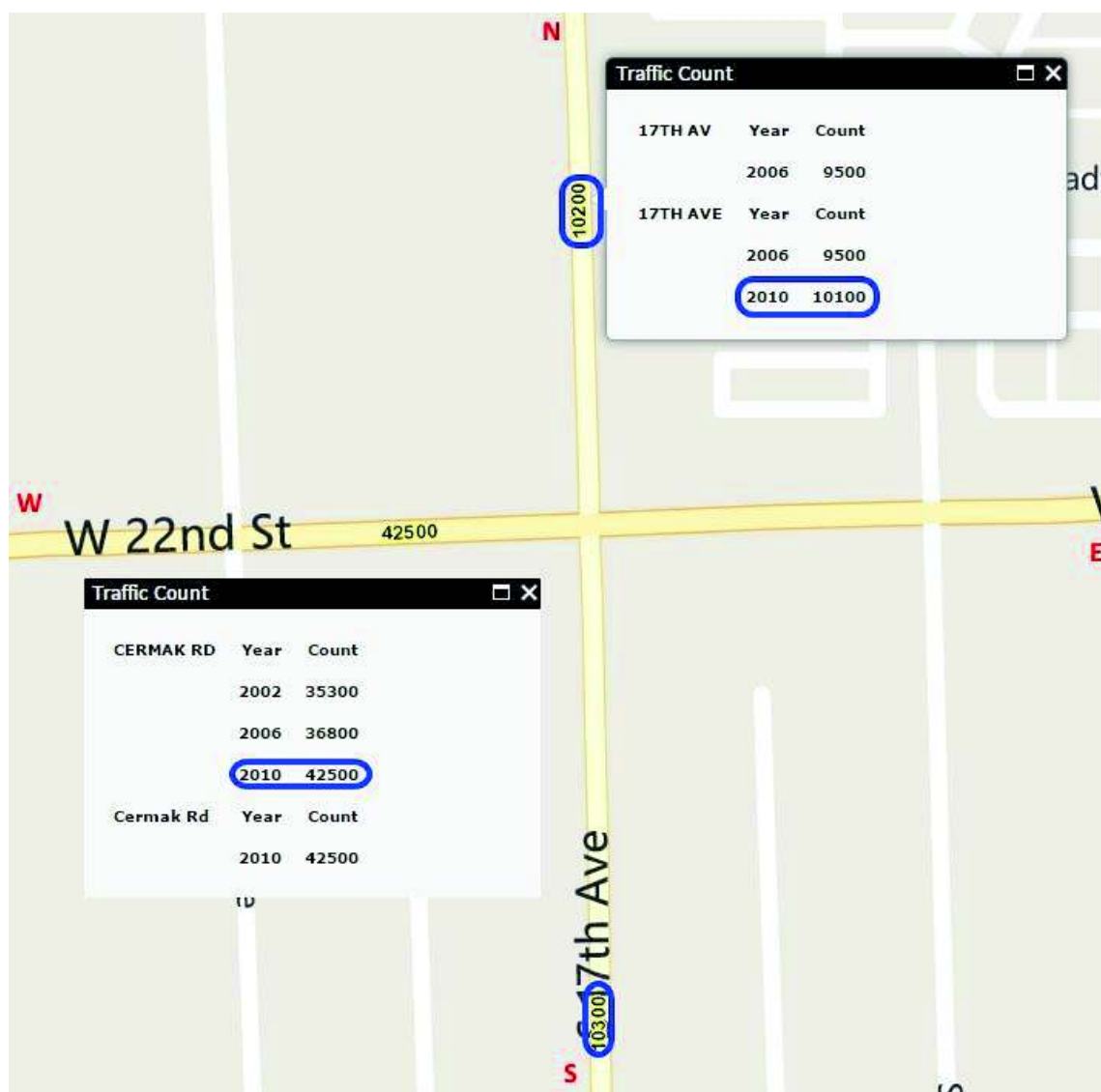
The traffic numbers below were obtained from the IDOT website per the RLR Guideline document published by IDOT. Only ADT values were available, peak numbers were not provided.

17th Ave ADT

- North: 10,100
- South: 10,100

Cermak Rd ADT

- East: 42,500
- West: 42,500



Report Summary

All processes are in compliance with the RLR regulations laid out by the Illinois Department of Transportation District 1 Bureau of Traffic Operations.

The IDOT District 1 Bureau of Traffic Operations requires a comprehensive report to be distributed one year after the installation of RLR cameras as well as every three years thereafter detailing the efficacy of each system within its jurisdiction by intersection and approach. Though RedFlex was under obligation to complete these reports, no such reports were submitted to IDOT during the time in which RedFlex was the RLR vendor for the **Village of North Riverside**. Combining adjudication data received from RedFlex with crash data received from IDOT, this report was completed by SafeSpeed, LLC in order to remain in compliance with IDOT regulations.

After analyzing all of the available data provided to us by RedFlex we believe that the RLR cameras at the intersection of 17th Ave and Cermak Rd in the **Village of North Riverside** will continue to make a contribution toward improved traffic safety at this location. Under the old contract total crashes were reduced by 20% after the RLR cameras were installed. This reduction occurred in spite of a significant increase in traffic volume at this intersection over a four-year period. The new camera system will be an improvement over the last one and we expect the future data to reflect that. These cameras play an important role in monitoring the intersection and encouraging safe driving habits.